


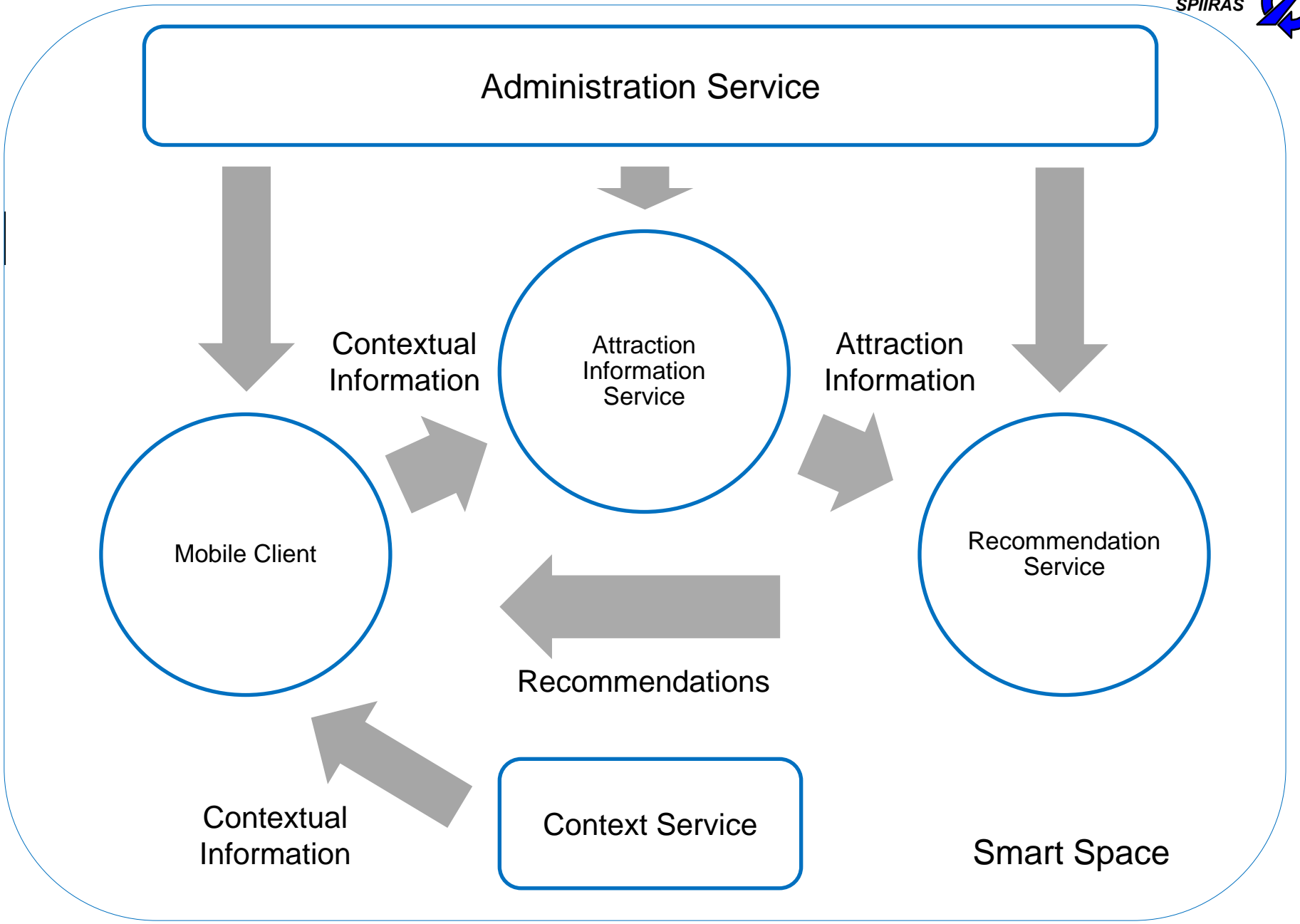
SPIIRAS



Intelligent Mobile Tourist Guide - TAIS

Maxim Shchekotov

Laboratory of Computer Aided Integrated Systems
St.-Petersburg Institute for Informatics and Automation of RAS (SPIIRAS)



Visual information

Textual information

Attractions
information

Geographical
location

List of attractions

```
<Attractions xmlns="http://cais.iias.spb.su/XML/tais">
```

```
<Attraction>
```

```
<ID>alexey.kashevnik@gmail.com123459</ID>
```

```
<Name>The Hermitage</Name>
```

```
<Score>80</Score>
```

```
<Distance>0,2</Distance>
```

```
<Longitude>60,125</Longitude>
```

```
<Latitude>30,18</Latitude>
```

```
<Images>
```

```
<Image>
```

```
<URL>http://en.wikipedia...</URL>
```

```
<Rating>1</Rating>
```

```
<Source>Wikipedia</Source>
```

```
</Image>
```

```
</Images>
```

```
<Descriptions>
```

```
<Description>
```

```
<URL>http://en.wikipedia...</URL>
```

```
<Rating>1</Rating>
```

```
<Source>Panoramio</Source>
```

```
</Description>
```


```
</Descriptions>
```

```
</Attraction>
```

```
</Attractions>
```





geo2tag



Attraction databases






Vasyl'evsky Ostrov, St.-Petersburg,...

100 m
300 ft
OSM ©|Leaflet






| 17°C | 4m/s → | 767mm Hg | 39%


The best attractions in the location:

	FRUCT 15th Conference	1.52km
	Nokia Developers Trainings	4.71km
	Vasilyevsky Island	0.53km

More...

The nearest attractions

	FRUCT 15th Conference	1.5km
	Nokia Developers Trainings	4.68km
	Vasilyevsky Island	0.54km
	Museum of Electrical Transport (Saint Petersburg)	0.56km
	Saint Petersburg Lyceum 30	0.57km



Vasilyevsky Island is an island in [St. Petersburg, Russia](#), bordered by the [Bolshaya Neva](#) and [Malaya Neva River](#)s (in the delta of the [Neva River](#)) in the south and northeast, and by the [Gulf of Finland](#) in the west. Vasilyevsky Island is separated from [Dekabristov Island](#) by the [Smolenka River](#). Together they form the territory of [Vasileostrovsky District](#), an [administrative division of Saint Petersburg](#).

Situated just across the river from the [Winter Palace](#), it constitutes a large portion of the city's historic center. Two of the most famous [St. Petersburg bridges](#), [Palace Bridge](#) and [Blagoveshchensky Bridge](#), connect it with the mainland to the south. The [Exchange Bridge](#) and